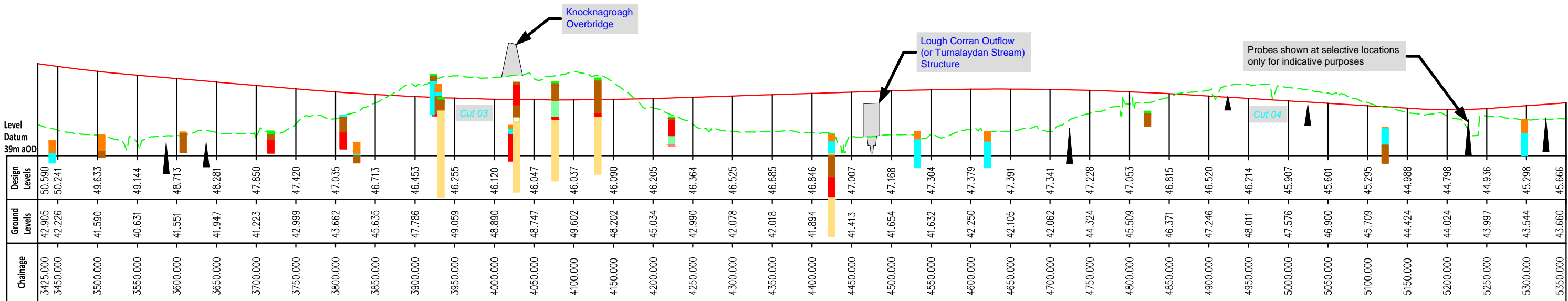
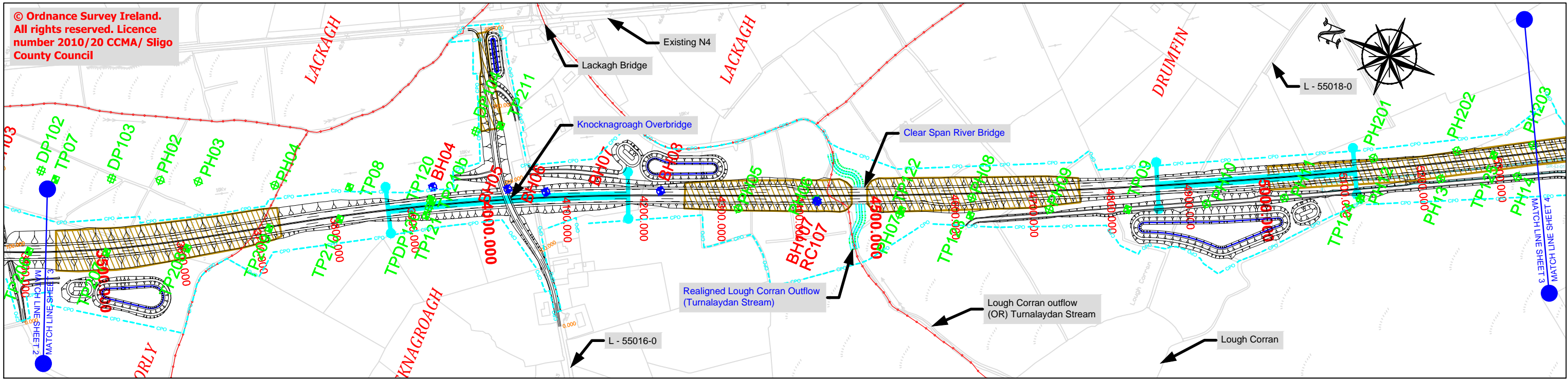


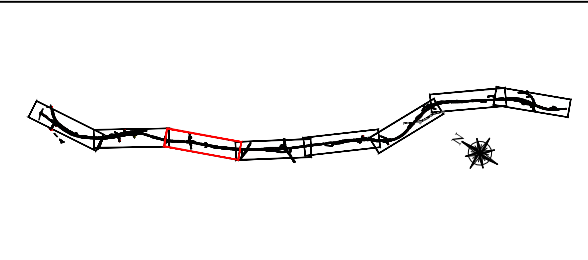
© Ordnance Survey Ireland.
All rights reserved. Licence
number 2010/20 CCMA/ Sligo
County Council



Legend

- Geotechnical**
- Borehole
 - BH indicates Borehole
 - RC indicates Rotary Core
 - Borehole with Standpipe
 - Trial Pit
 - Probe Hole
- G.I. Classification Overview (based on main class)**
- TOPSOIL**
- TOPSOIL
 - BOULDERS
 - CLAY
 - COBBLES
- TILL**
- GRAVEL
 - SAND
 - SILT
 - PEAT
 - PEAT
- BEDROCK**
- LIMESTONE
 - SANDSTONE
 - CAVITY
- PROBE (selective locations only)**
- Indicates depth of refusal
- Nb.: Alluvials identified in localised locations included in categorisations and not specifically defined in the sections.*

- Townland Boundary
- CPO Boundary
- Land Made Available (LMA)
- Townland Names
- Design Chainage
- Retaining Wall
- Constructed Wetland
- Existing Attenuation Pond
- Cut Section (based on road centre line)
- Spoil Repository
- Landscape Mitigation Site
- Excavate/Replace for the purposes of EIS
- Geometrics Details**
- Proposed Design Level
- Existing Ground Level



NOTE:
All proposed road levels indicated are based on a Design prepared for Phase 3 and 4 of the NRA PMG and may be revised at the Detailed Design Stage. Modifications may be made to avail of opportunities to improve the design in the light of experience on the ground or other innovations provided this has no significant adverse environmental effects.

GI Classification overview is for indicative purposes only (to give a broad overview of geological conditions).

Nb.: Where GI points are not flush with existing GL this is an indication of the point being some distance off the centreline of the proposed N4.



National Road Design Department
Sligo County Council
Business Centre, Market Yard, Sligo, Ireland
Tel: 071 91-11975;
e-mail: fmechan@sligococo.ie



| Date | By | Revision |
|------|----|----------|
| | | |
| | | |
| | | |
| | | |
| | | |
| | | |
| | | |
| | | |
| | | |
| | | |

| | | | |
|---|------------------------------|-----------------------------|-----------------------|
| Project N4 Collooney to Castlebaldwin Proposed Road Development | | | |
| Title Geotechnical Overview Ch. 3,425m to Ch. 5,350m | | | |
| Scales (0A3) H 1:5,000 V 1:500 | Date December 2013 | Job No. SO/01/150 | |
| Design FM | Drawn BR | Checked FM | Approved AS |

Figure No.:
Fig.: 13.43
Sheet 3 of 8